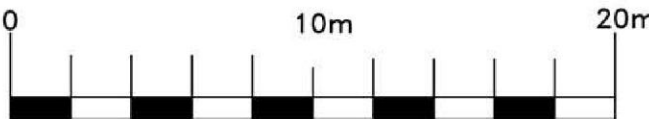
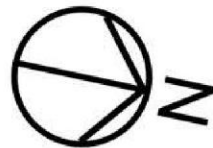


Railings in character with railing next to Block A

Slope 1:3 max

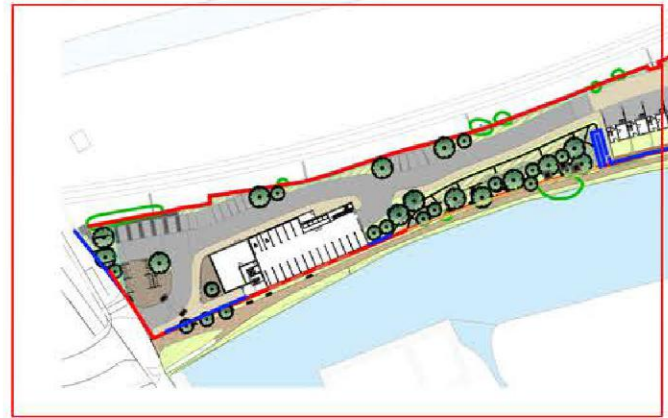
Footpath

RIVER LEE



No dimensions are to be scaled from this drawing. All stated measurements are to be verified on site. Any discrepancies to be brought to the attention of Open Spaces.

	Site boundary		Proposed flag paving - Marshalls Piora flag natural and anthracite or similar approved mix random layout		Proposed brick faced retaining wall		Proposed bench		Proposed boulders (indicative)
	Existing canopy		Proposed permeable Asphalt (black)		Proposed vertical planted gabion retaining wall		Proposed picnic bench		Proposed post and rail timber fence
	Proposed tree		Proposed permeable Asphalt (buff)		Proposed permeable paving - Marshalls Modal Piora mid grey & anthracite or similar approved		Proposed contemporary circular bench around tree		Proposed metal railings
	Proposed resin bound surface to tow path in earth bronze colours/ mottled grey		Proposed tactile paving		Proposed permeable paving - Marshalls Modal Piora Anthracite granite or similar approved		Proposed curved bench. Gabion base with timber top		



Rev	Date	Description	Rev by
A	20/02/2020	Revised layout	EK
B	28/02/2020	Minor amendments	CR

Client

DWW

Project

Rye House, Hoddesdon, Hertfordshire

Drawing Title

Hard Landscape Plan
Sheet 1

Date:

08/11/2019

Drawn:

EK

Scale:

1:250 on A1

Checked:

CR

Dwg No:

OS 1914-19.3-1

Rev:

B

Open Spaces




















Landscape Architects

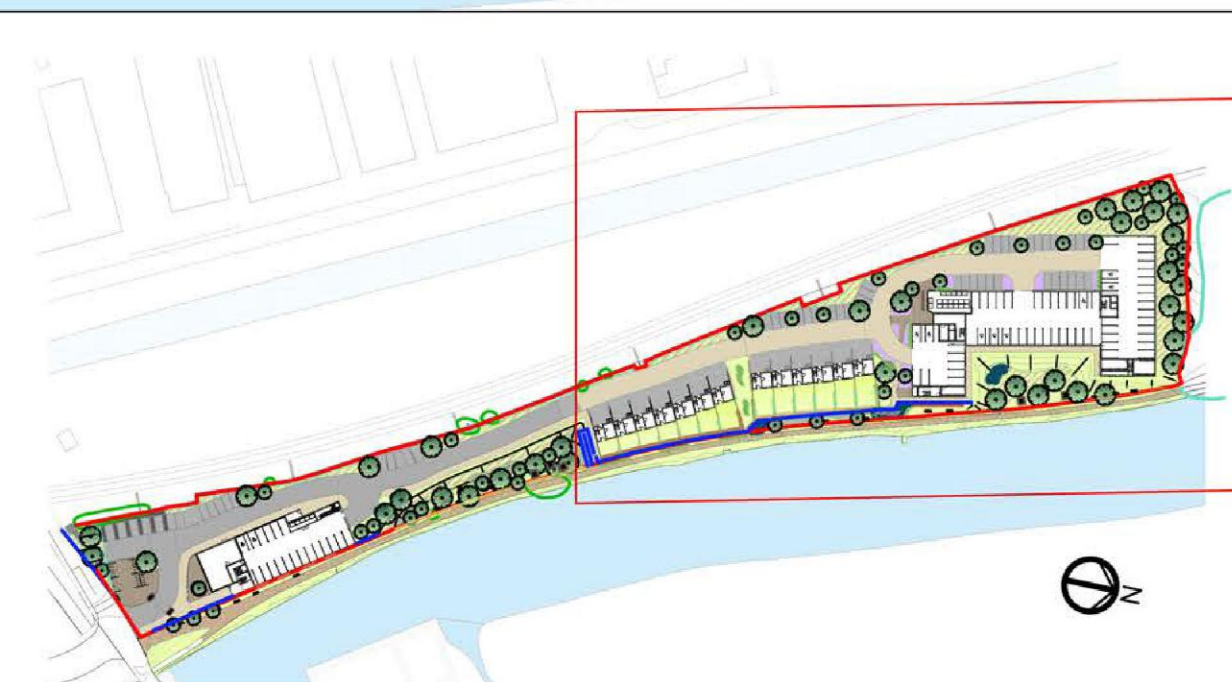
LANDSCAPE ARCHITECTURE – TREES – ECOLOGY

The Lodge, Roundbush Farm, Burnham Road
Mundon, Essex CM9 6NP
Tel: 01277 356511 os@open-spaces.co.uk
www.open-spaces.co.uk



No dimensions are to be scaled from this drawing. All stated measurements are to be verified on site. Any discrepancies to be brought to the attention of Open Spaces.

	Site boundary		Proposed flag paving - Marshalls Priora flag natural and anthracite or similar approved mix random layout		Proposed brick faced retaining wall		Proposed bench		Proposed boulders (indicative)
	Existing canopy		Proposed permeable Asphalt (black)		Proposed vertical planted gabion retaining wall		Proposed picnic bench		Proposed post and rail timber fence
	Proposed tree		Proposed permeable Asphalt (buff)		Proposed permeable paving - Marshalls Modal Priora mid grey & anthracite or similar approved		Proposed contemporary circular bench around tree		Proposed metal railings
	Proposed resin bound surface to tow path in earth bronze colours/ mottled grey		Proposed tactile paving		Proposed permeable paving - Marshalls Modal Priora Anthracite granite or similar approved		Proposed curved bench. Gabion base with timber top		



Rev	Date	Description	Rev b
A	20/02/2020	Revised layout	EK
B	28/02/2020	Minor amendments	CR

Client	DWWW		
Project	Rye Works, Hoddesdon, Hertfordshire		
Drawing Title	Hard Landscape Plan Sheet 2		
Date:	08/11/2019	Drawn:	EK
Scale:	1:250 on A1	Checked:	CR
Dwg No:	OS 1914-19.3-2	Rev:	B
 <p>Open Spaces LANDSCAPE ARCHITECTS — TREES — ECOLOGY</p> <p>The Lodge, Roundbush Farm, Burnham Road Mundon, Essex CM9 6NP Tel: 01277 356511 os@open-spaces.co.uk www.open-spaces.co.uk</p>			